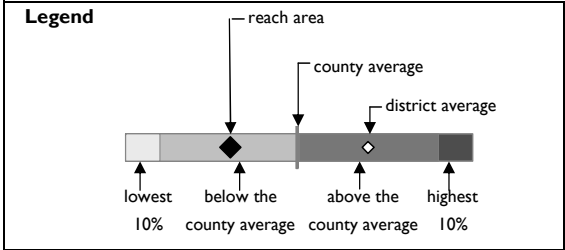


Childrens Centre Reach Area
Dalby Road
Locality
Melton

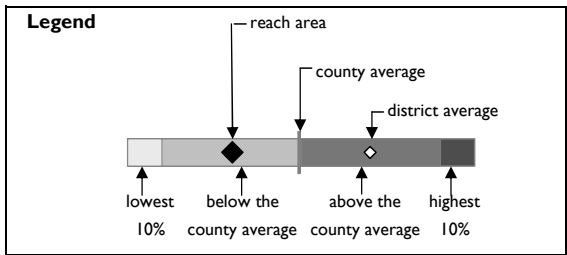
Description
This dashboard provides information to describe Dalby Road childrens centre reach area, located in Melton. This reach area covers 69.8 square miles, and includes 904 children aged 0 to 4 years. Dalby Road reach area covers 6 ward(s), which includes Gaddesby Ward, Melton Craven Ward, Melton Dorian Ward, Melton Warwick Ward, Somerby Ward and Wymondham Ward.



Measure / Indicator	National	County	Melton		Dalby Road		Comparison		
	n	n	n	rank	n	rank	min	max	
Population									
% population - aged 0 - 4 years	6.2%	5.4%	5.3%	5 of 7	5.3%	20 of 36	3.5%		7.7%
% population BME - all ages	13.0%	7.2%	3.2%	6 of 7	4.1%	15 of 36	1.9%		30.4%
% population BME - aged 4 - 15 years	-	13.5%	6.8%	6 of 7	10.3%	11 of 36	4.7%		54.4%
% households with dependent children aged 0 - 4 years	11.4%	11.2%	11.1%	4 of 7	10.5%	29 of 36	9%		15%
% children aged 0 - 4 years living in rural areas	-	32%	44%	2 of 7	28%	16 of 26	0%		100%
Community Saftey									
recorded crime - rate per 1,000 population	80.8	63.1	54.0	6 of 7	67.5	8 of 36	25.8		156.9
domestic abuse incidents - rate per 1,000 population	-	11.4	11.2	4 of 7	12.5	13 of 36	4.6		30.1
% residents who feel safe during day	88%	92%	91%	3 of 7	87%	31 of 36	82%		98%
% residents who feel safe after dark	50.9%	58.1%	61.8%	1 of 7	55.9%	20 of 36	35%		80%
anti-social behaviour incidents - rate per 1,000 population	-	29.1	26.6	5 of 7	31.0	10 of 36	17.4		62.9
Health									
% mothers smoking on delivery	-	11.8%	13.1%	2 of 7	12.3%	17 of 33	3%		33%
% reception children obese and overweight	23.1%	21.2%	22.1%	3 of 7	18.5%	27 of 36	12%		29%

Childrens Centre Reach Area
Dalby Road
Locality
Melton

Description
 This dashboard provides information to describe Dalby Road childrens centre reach area, located in Melton. This reach area covers 69.8 square miles, and includes 904 children aged 0 to 4 years. Dalby Road reach area covers 6 ward(s), which includes Gaddesby Ward, Melton Craven Ward, Melton Dorian Ward, Melton Warwick Ward, Somerby Ward and Wymondham Ward.



Measure / Indicator	National	County	Melton		Dalby Road		Comparison		
	n	n	n	rank	n	rank	min		max
% year 6 children obese and overweight	33.4%	28.8%	29.4%	4 of 7	32.0%	7 of 36	19%		39%
% working population with a limiting long-term illness	13.3%	10.6%	9.7%	6 of 7	9.3%	32 of 36	7.3%		17.3%
% mothers sustaining breastfeeding 6 - 8 weeks	-	43.2%	42.5%	4 of 7	41.3%	21 of 32	23%		60%
% children aged 4 - 15 years eligible for free school meals	-	8.9%	8.1%	5 of 7	8.4%	20 of 36	3.7%		30.8%
% Low Birth Weight	7.5%	6.6%	6.6%	3 of 7	5.6%	26 of 36	4%		11%

Facilities for Young Children

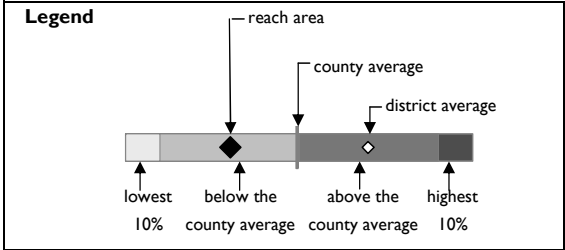
% residents - facilities for young children important	14.6%	14.9%	12.6%	5 of 7	14.6%	16 of 36	9%		27%
% residents - facilities for young children need improving	18.5%	18.5%	14.5%	5 of 7	13.2%	30 of 36	10%		29%
% NEF take up for 3 year olds	-	85.6%	83.8%	5 of 7	79.1%	27 of 36	61%		100%
% parents using formal childcare	-	68%	66%	5 of 7	70%	21 of 36	38%		89%
% 0 - 4 year olds living within 0.5 miles of a day nursery	-	34%	33%	4 of 7	33%	16 of 36	2%		69%
% 0 - 4 year olds living within 0.5 miles of a pre-school	-	47%	24%	7 of 7	23%	32 of 36	13%		94%
% 0 - 4 year olds living within 0.5 miles of a childminder	-	83%	76%	6 of 7	80%	21 of 36	41%		100%

Education & Employment

% population aged 16 - 74 with no qualifications	29%	28%	27%	5 of 7	28%	21 of 36	19%		41%
--	-----	-----	-----	--------	-----	----------	-----	--	-----

Childrens Centre Reach Area
Dalby Road
Locality
Melton

Description
This dashboard provides information to describe Dalby Road childrens centre reach area, located in Melton. This reach area covers 69.8 square miles, and includes 904 children aged 0 to 4 years. Dalby Road reach area covers 6 ward(s), which includes Gaddesby Ward, Melton Craven Ward, Melton Dorian Ward, Melton Warwick Ward, Somerby Ward and Wymondham Ward.



Measure / Indicator	National	County	Melton		Dalby Road		Comparison		
	n	n	n	rank	n	rank	min		max
% population aged 16 - 74 with below level 2 qualifications	-	46%	46%	5 of 7	47%	20 of 36	29%		59%
16 - 74 year olds registering with a MAC - rate per 1,000 population	-	2.3	2.1	5 of 7	2.8	10 of 36	0.3		8.2
16 - 74 year olds engaging with ALS - rate per 1,000 population	-	7.3	6.8	5 of 7	7.0	17 of 36	2.4		16.5
% households with no adults in employment, with dependent children	4.8%	2.5%	2.3%	5 of 7	2.3%	17 of 36	2%		7%
% children achieving at least 78 points in EYFSP	-	57%	65%	2 of 7	64%	7 of 36	30%		73%
% gap between mean FSP score of lowest 20% and the rest	-	29.5%	25.0%	6 of 7	26.2%	25 of 36	18%		38%
% NEET 16-18 year olds	-	3.5%	4.1%	1 of 7	5.6%	6 of 36	1.3%		9.1%
% female teenage parents	-	2.3%	3.5%	1 of 7	2.4%	17 of 34	0%		7%
% children aged 0-4 living in income deprived households	-	12.0%	11.2%	5 of 7	11.5%	16 of 36	5.5%		37.3%
% children aged 0-15 living in income deprived households	-	11.3%	10.2%	5 of 7	10.6%	17 of 36	5%		35%
% population of working age who were claiming at least one key benefit	-	10.1%	9.3%	6 of 7	10.0%	18 of 36	7%		24%
% families benefiting from the childcare element of Working Tax Credit	-	8.8%	8.5%	5 of 7	9.6%	10 of 36	5.9%		11.8%

Local Attitudes and Behaviour

% respondents - parents taking responsibility	29.6%	31.2%	34.2%	2 of 7	31.1%	14 of 36	11%		55%
% respondents - people from different backgrounds	76.4%	82.1%	82.9%	2 of 7	80.7%	23 of 36	66%		92%