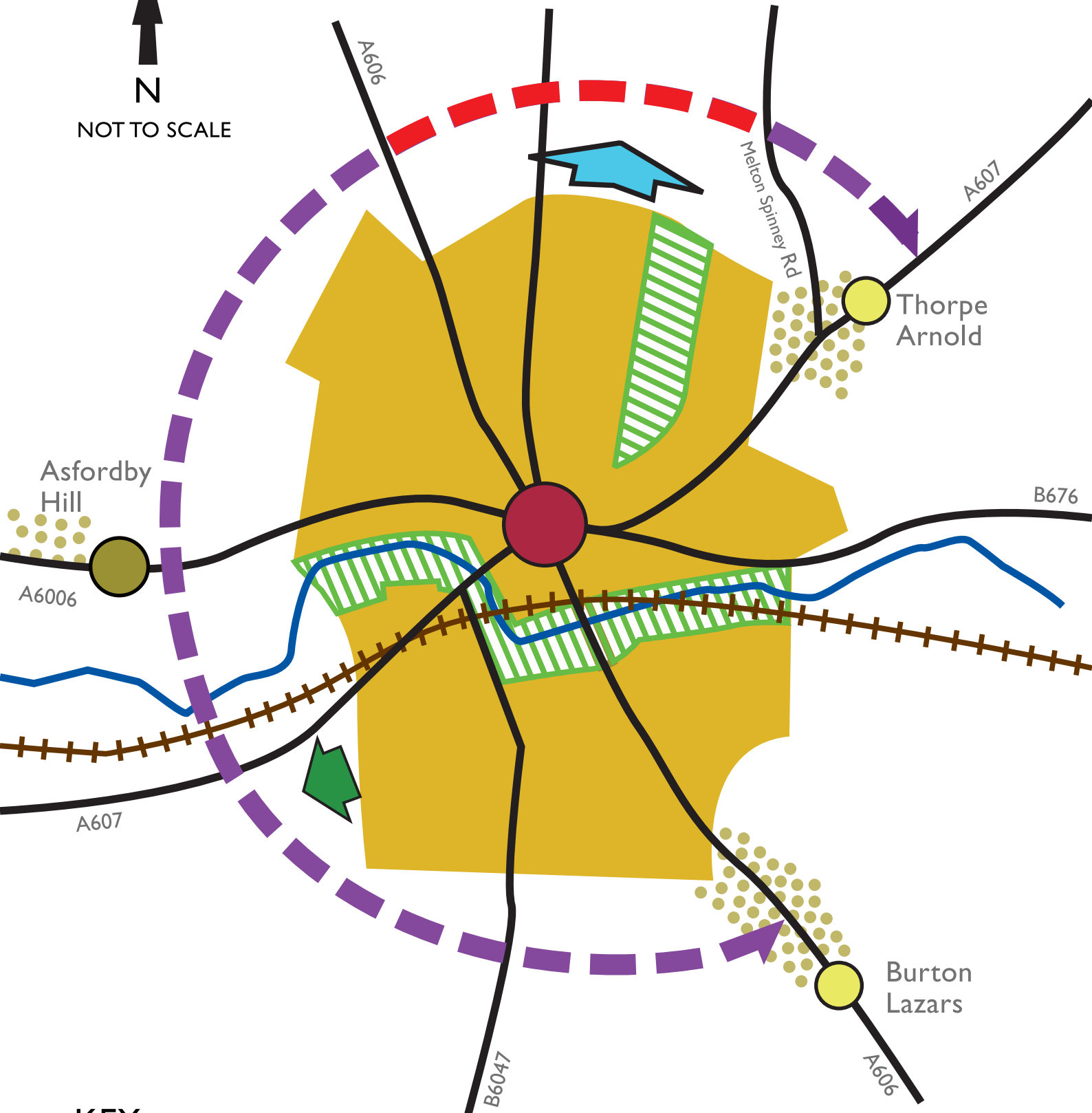


N  
NOT TO SCALE



**KEY**













- |   |                              |   |                         |   |                                |
|---|------------------------------|---|-------------------------|---|--------------------------------|
|  | Urban Area                   |  | Public Funded Bypass    |  | Direction of Employment Growth |
|  | Category 2 Village           |  | Developer Funded Bypass |  | Direction of Housing Growth    |
|  | Category 3 Village           |  | Railway                 |   |                                |
|  | Town Centre Area Action Plan |  | River Wreak / Eye       |   |                                |
|  | Areas of Separation          |  | Strategic Open Spaces   |   |                                |

ILLUSTRATION BY:  
WWW.ARTCAFEUK.COM

